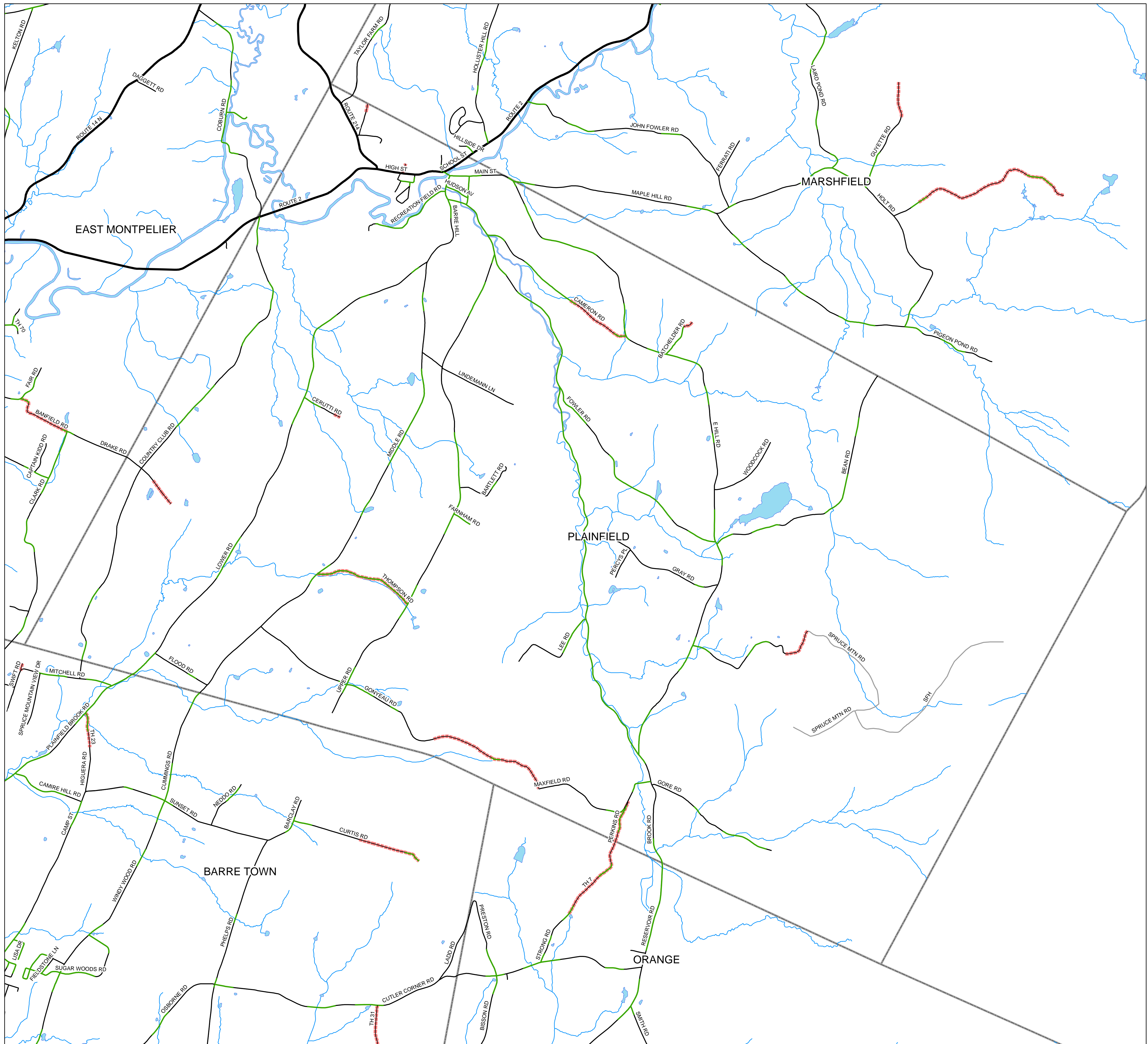
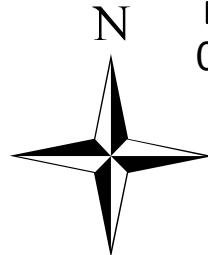
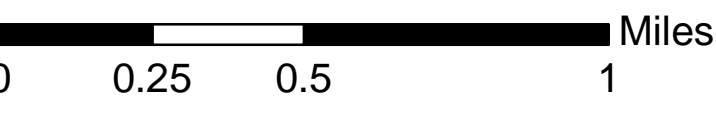


# PLAINFIELD Hydrologically Connected Road Map



<b>Hydrologically Connected Roads by Class</b>		<b>Surface Waters</b>	
<b>Road Sagements</b>	— State and US Highways	— Town Highways Class 4	— Rivers, Lakes, and Ponds
— No	— Town Highways Class 1-3	— Streams	
— Yes			

This map is for planning purposes only.  
Data is only as accurate as the original sources.  
This map may contain errors or omissions.

