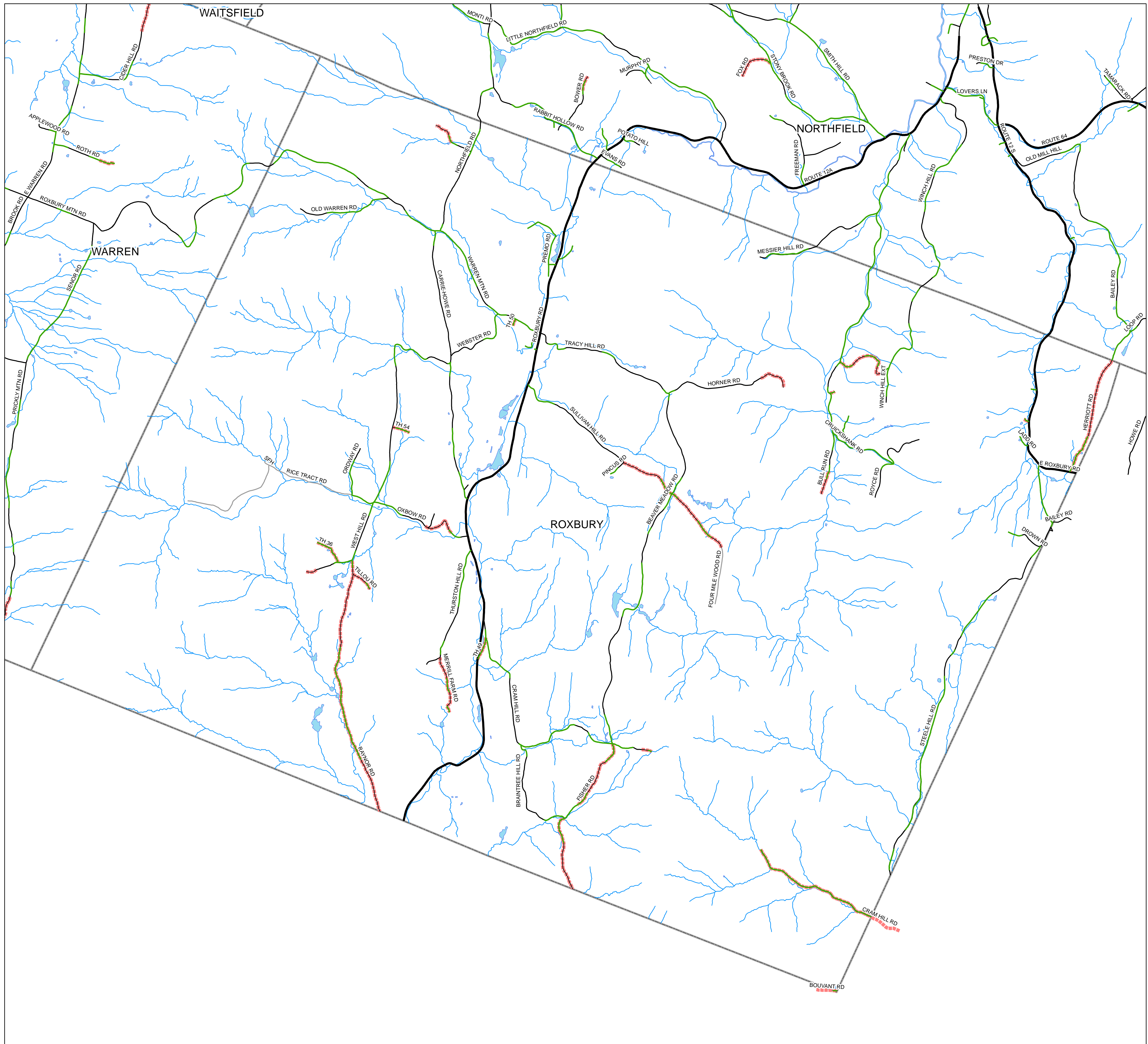

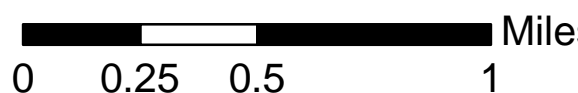


ROXBURY Hydrologically Connected Road Map



Hydrologically Connected Roads by Class		Surface Waters	
Road Sagements	— State and US Highways	— Town Highways Class 1-3	— Town Highways Class 4
— No	— Yes	— Rivers, Lakes, and Ponds	— Streams



 Miles

This map is for planning purposes only.
 Data is only as accurate as the original sources.
 This map may contain errors or omissions.

