


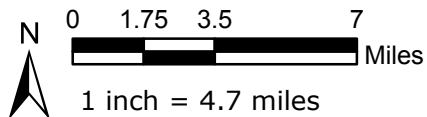


Central Vermont Natural Resources - 3

Legend

-  Roads
-  Highest Priority Surface Water and Riparian Areas
-  Highest Priority Forest Blocks (Interior and Connectivity)



Data Source:
 Surface Water and Riparian Areas: ANR Biofinder 2017
 Forest Blocks: ANR Biofinder 2017
 Roads - VTrans, 2017
 Regional Boundaries - VCGI 2006

Created 1/18/18 by CVRPC
 M/Regional Plan/2016 Regional Plan/
 2017 Amendment/Land Use/Natural_Resources3.mxd

Data is only as accurate as the original
 source materials. This map is for planning
 purposes. This map may contain errors
 and omissions.

