

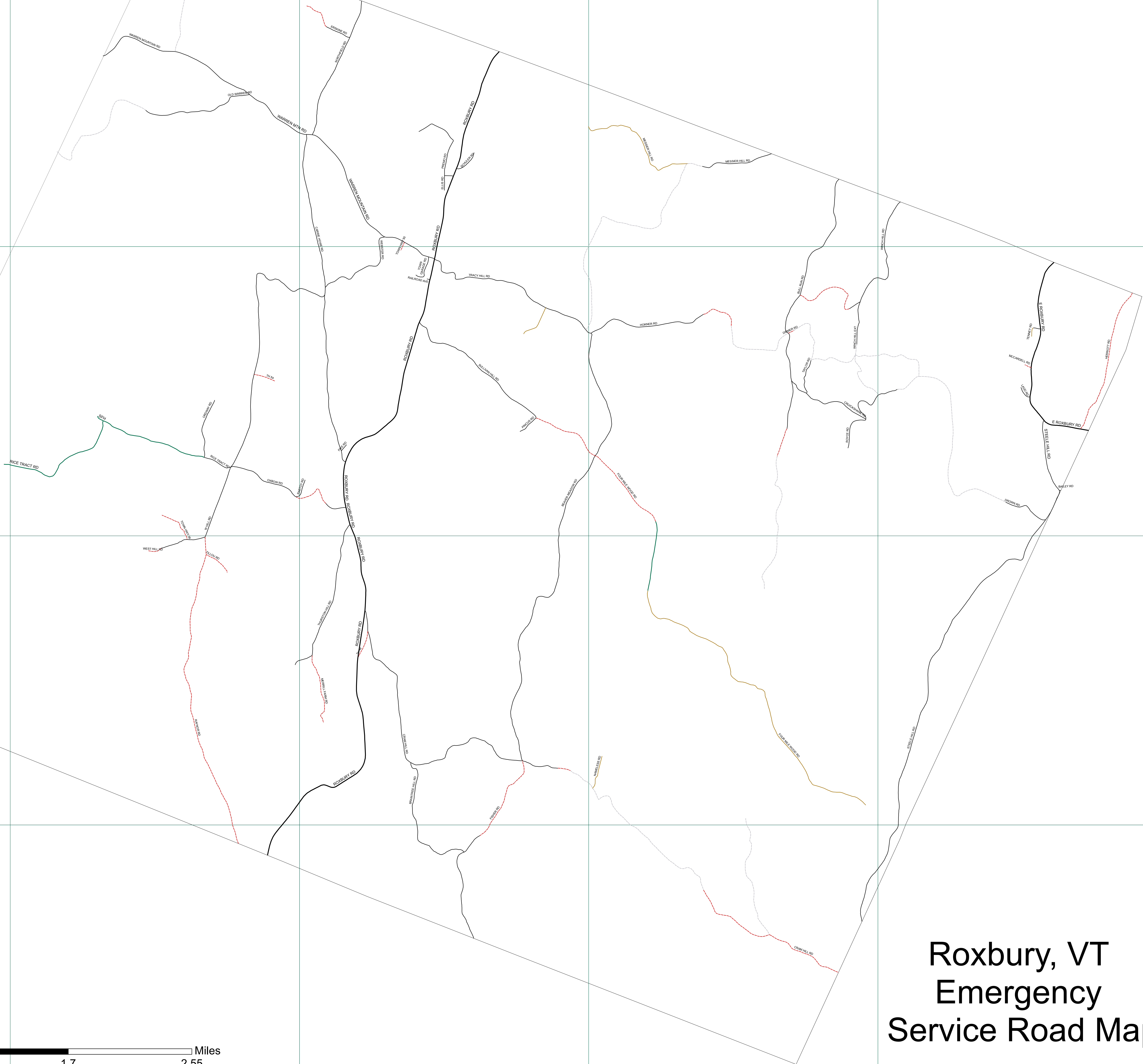
D E F G H

15

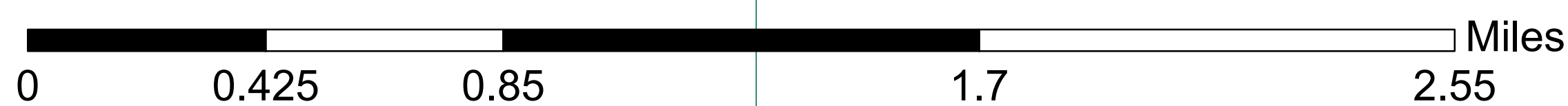

16

17

18



Roxbury, VT Emergency Service Road Map



BAILEY RD	J-10
BARTELINK RD	L-6
BEAVER MEADOW RD	I-15, K-6, L-5, L-6, L-10, L-5
BRAINTREE HILL RD	D-15, I-15, M-13, P-15
BULL RUN RD	B-15, C-14, D-14, F-7, I-15, L-8, P-15
CARRIE HOWE RD	C-13, D-13, D-14, E-12
CRAM HILL RD	D-15, F-7, J-15, J-16
CRUICKSHANK RD	D-15, E-8, E-9, E-10
DIEMER RD	E-8, E-10
DROWN RD	F-7, F-8
E ROXBURY RD	C-14, C-15, C-16
ELLIS RD	C-16
ERSKINE RD	E-10, E-11
FISHER RD	F-9, G-9
FOUR MILE WOOD RD	F-9, G-8, G-9, M-14, N-14
HERRIOTT RD	M-14
HORNER RD	L-17, M-17
LADD RD	M-17
MCCARDELL RD	J-10
MERRILL FARM RD	I-10
MESSIER HILL RD	I-11, J-10

MOOSE RUN RD	J-8
NAMELESS RD	J-7
NORTHFIELD RD	J-7
OLD MAIL RTE RD	H-13, H-15
OLD WARREN RD	H-14, H-15
ORDWAY RD	H-15, H-16
OXBOW RD	F-15, H-14, H-15
PIKE RD	J-16
PINCUS RD	K-16
PREMO RD	J-16, K-16
RABTOY RD	N-6
RAILROAD AVE	N-5
RAYNOR RD	M-6, N-6
RICE TRACT RD	N-3, N-4, N-5
ROXBURY RD	C-12, K-10, N-2, N-3, N-4, N-5, O-2, R-5, R-6, S-5
ROYCE RD	R-5
SCHULER RD	R-5
SFH	P-6
SHAW RD	F-7, L-10, P-6
STEELE HILL RD	H-9, I-10, L-10, O-7, P-6, P-7
SULLIVAN HILL RD	G-9, H-9

TAYLOR RD	F-8, G-8
TENNEY RD	F-8, G-8
TH 25	G-8
TH 49	D-6
TH 54	D-6
THURSTON HILL RD	D-6, M-9
TILLOU RD	M-8
TOWN GARAGE RD	M-9, Q-4
TOWN HWY 36	Q-3, R-3
TOWN HWY 50	Q-4, Q-5
RABTOY RD	Q-4
W HILL RD	P-5, P-6, Q-4, Q-5
WARREN MOUNTAIN RD	P-5, P-6, Q-6, Q-7, Q-8
WARREN MTN RD	Q-6, Q-7
WEBSTER RD	N-13, N-14
WEST HILL RD	O-14
WINCH HILL EXT	N-14, P-14
WINCH HILL RD	K-11
WINCH HILL RD	J-11
WINCH HILL RD	J-11
WINCH HILL RD	J-11
WINCH HILL RD	J-11

Legend

- Roads**
- AOTCLASS**
- Class 1-3 Roads
 - Class 4 Roads
 - State Forest Highway
 - Legal Trails
 - Private Roads
 - Interstate
 - VT State Highway
 - US Highway



This map is for planning purposes only. Data is only as accurate as the original sources. This map may contain errors and/or omissions.
Map created by CVRPC 6/30/2017
N:\Towns\Barre Town\Projects\17\Roxbury Rd Map.mxd