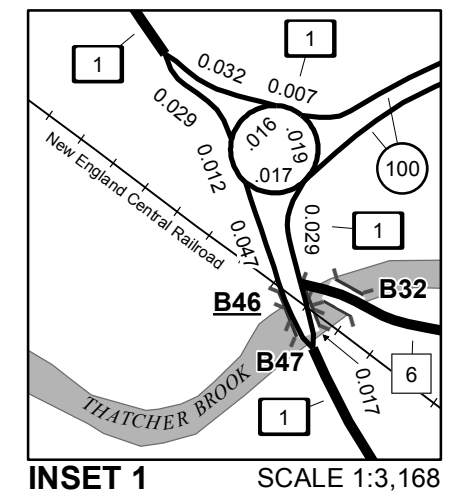


**MILEAGE SUMMARY**

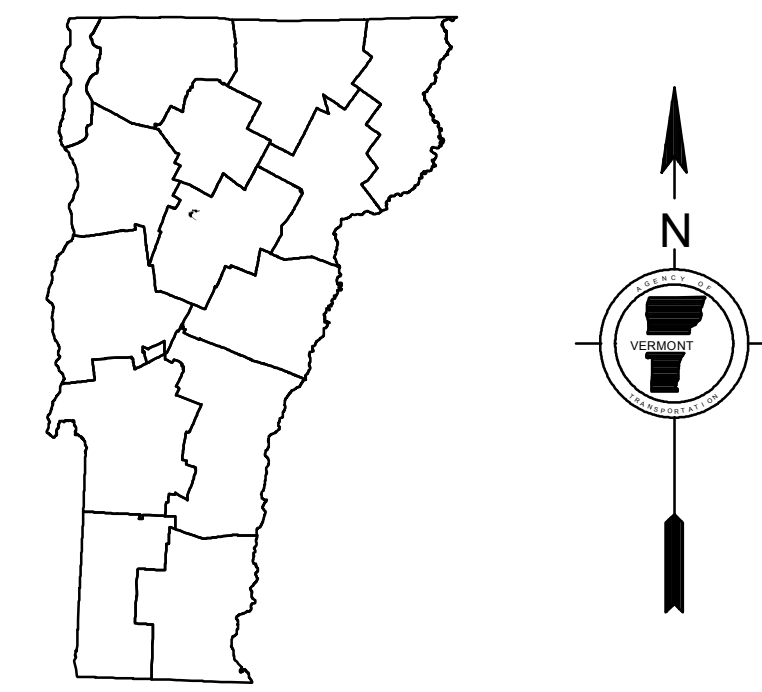
CLASS 1	TH-1	1.459	TOTAL CLASS 1	1.459
CLASS 1 - Ramps	TH-1	0.033	TOTAL CLASS 1 - Ramps	0.033
CLASS 2	TH-1	0.120		
	TH-2	0.910		
	TH-4	0.360		
	TH-5	0.110		
	TH-6	0.270	TOTAL CLASS 2	1.770
CLASS 3			TOTAL CLASS 3	5.29
			<b>TOTAL TOWN</b>	<b>8.552</b>
STATE HIGHWAY	VT-100	1.083	TOTAL STATE HIGHWAY	1.083
US HIGHWAY	US-2	0.057	TOTAL US HIGHWAY	0.057
			<b>TOTAL STATE</b>	<b>1.14</b>
INTERSTATE	I-89	0.935	TOTAL INTERSTATE	0.935
INTERSTATE - Ramps	I-89	1.300	TOTAL INTERSTATE - Ramps	1.300
			<b>TOTAL INTERSTATE</b>	<b>2.235</b>

**TOTAL, TRAVELED HIGHWAYS, FEB. 10, 2017: 11.927**  
(Excludes Class 4 and Legal Trail Mileage)

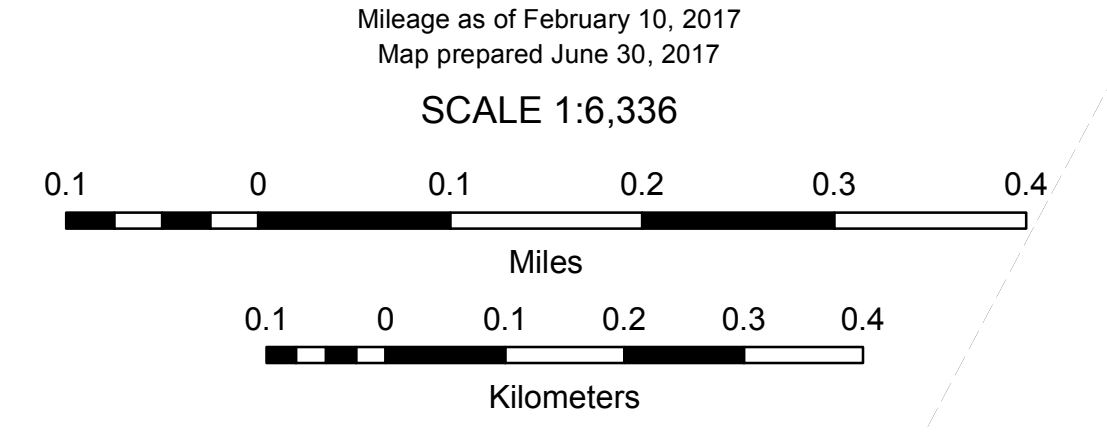


INSET 1 SCALE 1:3,168  
0 0.04 0.08 Miles

TOWN HWY. No.	LENGTH IN MILES CLASS 3	CLASS 4	TOWN ROAD NAME
19	0.12		LINCOLN ST
19		(0.59)	COUNTRY CLUB RD
19		(0.28)	TH-19
19		(0.14)	LINCOLN ST
401	0.08		ACORN DR
402	0.06		ADAMS CT
403	0.13		ARMORY AVE
404	0.28		ARMORY DR
405	0.30		ASHFORD LN
406	0.08		BATCHELDER ST
406		(0.01)	BATCHELDER ST
407	0.12		BIDWELL LN
408	0.14		BUTLER ST
409	0.18		CROSSROAD
410	0.08		DEMERITT PL
411	0.20		EAST ST
412	0.17		ELLENWOOD AVE
413	0.08		ELM ST
414	0.05		FOUNDRY ST
415	0.19		GRANDVIEW HTS
416	0.04		HEALY CT
417	0.20		HIGH ST
418	0.11		HILL ST
419	0.19		HILLCREST TER
420	0.05		INTERVALE AVE
421	0.16		KENNEDY DR
422	0.16		LINCOLN ST
423	0.06		MILL RD
424	0.11		NORTH ST
425	0.09		O'HEAR CT
426	0.08		PARK ROW
427	0.07		PARK ST
428	0.04		PARKER CT
429	0.13		PERRY HILL RD
430	0.11		PILGRIM PARK RD
431	0.07		PROSPECT ST
432	0.29		RAILROAD ST
433	0.26		RANDALL ST
434	0.57		RIVER RD
434		(0.38)	RIVER RD
435	0.04		ROTARIAN PL
436	0.06		SWASEY CT
437	0.14		WALLACE ST
<b>TOTAL</b>	<b>5.29</b>	<b>1.40</b>	



**VERMONT**  
**GENERAL HIGHWAY MAP**  
**Village of Waterbury**  
WASHINGTON COUNTY  
Transportation District #5  
Prepared by the  
Vermont Agency of Transportation  
Division of Policy, Planning and Intermodal Development  
in cooperation with  
U.S. Department of Transportation  
Federal Highway Administration



- HIGHWAYS**
- INTERSTATE
  - U.S. ROUTE
  - STATE ROUTE
  - CLASS 1
  - CLASS 2
  - CLASS 3
  - CLASS 4
  - LEGAL TRAIL
  - PARK AND RIDE
- INTERSTATE OR DIVIDED HIGHWAY  
STATE - HARD SURFACE OR PAVED  
TOWN - HARD SURFACE OR PAVED  
GRAVEL  
SOIL OR GRADED AND DRAINED EARTH  
UNIMPROVED OR PRIMITIVE  
IMPASSABLE OR UNTRAVELED  
LEGAL TRAIL  
DISCONTINUED  
HIGHWAY CLASS CHANGE  
RAILROAD  
INACTIVE RAILROAD  
PUBLIC LAND - NATIONAL FOREST  
PUBLIC LAND - STATE/MUNICIPAL  
NFR NATIONAL FOREST ROAD  
SFH STATE FOREST HIGHWAY

- POLITICAL SUBDIVISIONS**
- STATE BOUNDARY
  - COUNTY BOUNDARY
  - TOWN BOUNDARY
  - VILLAGE BOUNDARY
  - URBAN COMPACT BOUNDARY
  - WATER BODY
  - STREAM OR BROOK
- BRIDGE OR CULVERT**
- BRIDGE OR CULVERT > 20'
  - BRIDGE OR CULVERT 6' - 20'
  - BIKE PATH STRUCTURE
  - VOBCIT BRIDGE
  - VOBCIT CULVERT > 6'
- B34 / C34 STATE BRIDGE OR CULVERT IDENTIFIER**  
**B34 / C34 TOWN BRIDGE OR CULVERT IDENTIFIER**
- FEDERAL CLASSIFICATION IDENTIFIER**
- MA MINOR ARTERIAL
  - MJC MAJOR COLLECTOR
  - MNC MINOR COLLECTOR
  - PA PRINCIPAL ARTERIAL

**DISCLAIMER:**  
The untraveled highways (laid-out town highways), discontinued highways, and legal trails herein are those of which the Agency of Transportation has record; others may exist.

Highway and bridge data by the Agency of Transportation. Town short structures drawn from the Vermont Online Bridge & Culvert Inventory Tool (VOBCIT) database. All other data from the Vermont Center for Geographic Information. Only named streams shown.

Vermont State Plane Coordinate System  
North American Datum of 1983  
SPCS\_Zone\_Identifier: 4400  
Geodetic Reference System 80  
2,000-meter grid, Easting - Northing