

TOWN HWY. No.	LENGTH IN MILES CLASS 3	LENGTH IN MILES CLASS 4
3	2.54	(1.11)
4	0.30	
5	0.75	(0.80)
6	4.83	(0.52)
7	0.30	
8	0.28	(1.50)
9	0.50	(0.70)
10		(1.40)
11		(0.30)
12		(0.20)
13		(0.50)
14		(0.45)
15		(1.50)
16	0.61	(1.41)
17		(3.70)
18		(1.60)
19		(0.40)
20	0.22	(0.08)
21		(0.35)
22	2.10	
23	0.13	
24		(0.20)
25	0.10	
26		(0.10)
27	0.76	(0.60)
28		(0.10)
29		(0.50)
30		(0.80)
31		(2.08)
32		(0.35)
33	3.40	
34	0.90	
35	0.75	(0.48)
36	3.05	
37		(0.10)
38		(0.10)
39	1.21	
40	3.35	
41	0.22	(0.15)
42	0.27	(0.83)
43		(0.30)
44	0.74	(0.56)
45		(0.40)
46	0.34	
47	0.40	
48	0.60	
49	0.41	
50	1.05	
51	0.29	
52	0.52	
54	0.47	
55		(0.50)
56	0.12	
57	0.10	
59	0.03	
60	0.03	
61	0.06	
62		(0.08)
63	0.04	
64	0.05	
TOTAL	31.82	24.75

LEGAL TRAIL No.	LENGTH IN MILES LEGAL TRAIL
1	(1.20)
TOTAL	1.20

MILEAGE SUMMARY

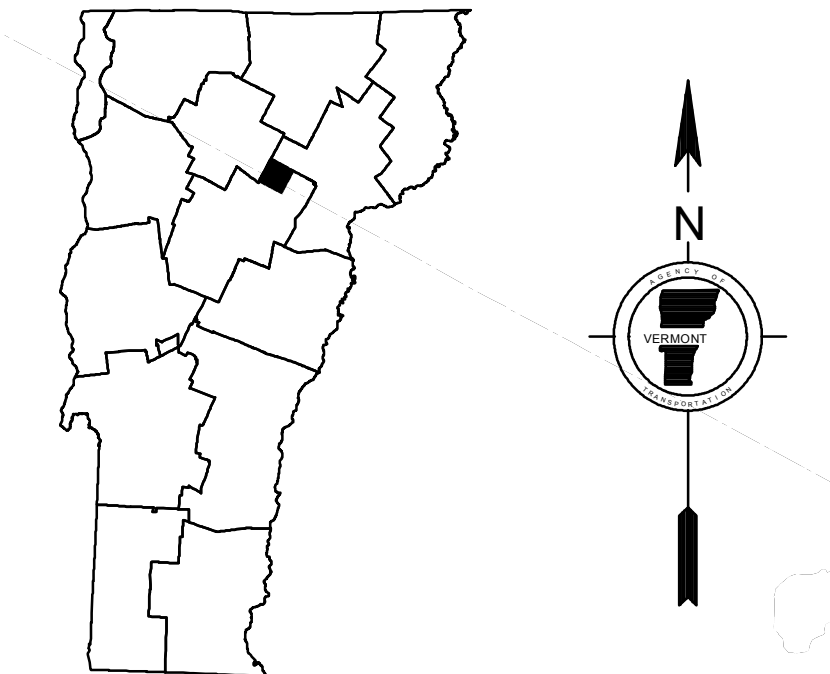
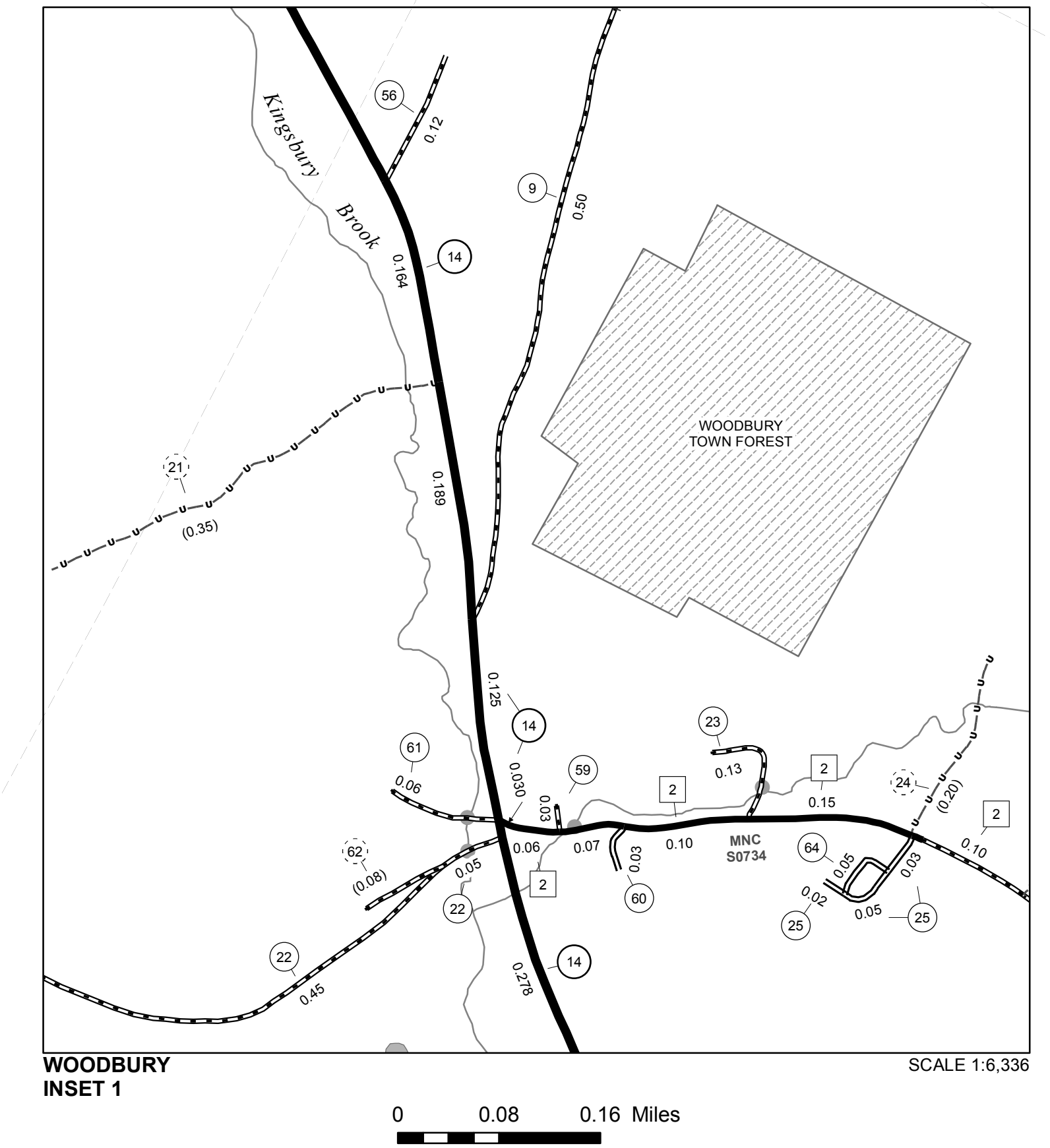
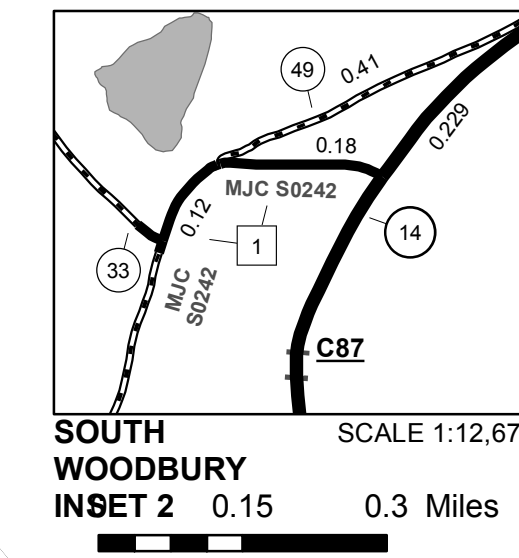
CLASS 2	1,250	
TH-1	3,800	
TH-2		5,050
TOTAL CLASS 2		5,050
CLASS 3		
TOTAL CLASS 3		31.82
TOTAL TOWN		36.870
STATE HIGHWAY		
VT-14	7,691	
TOTAL STATE HIGHWAY		7,691
TOTAL STATE		7,691
TOTAL, TRAVELED HIGHWAYS, FEB. 10, 2018:		44,561

(Excludes Class 4 and Legal Trail Mileage)

TOWN HWY. No.

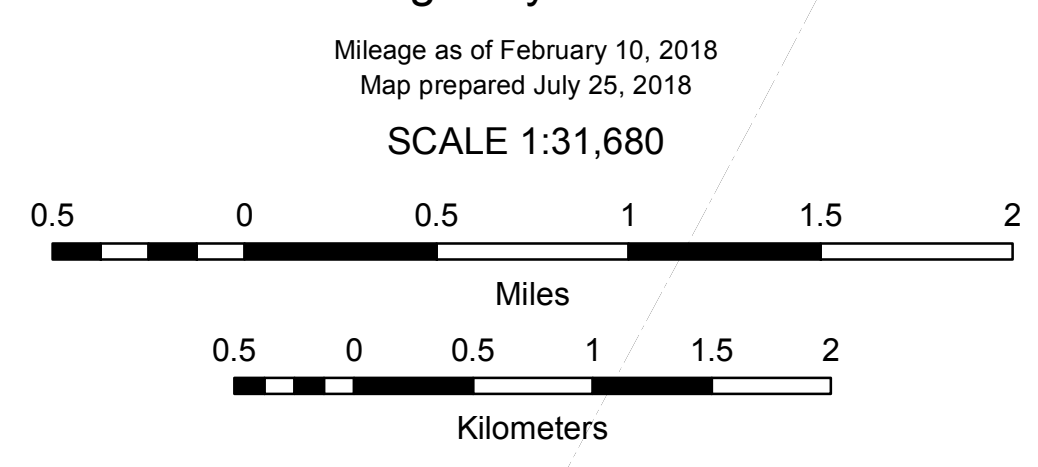
TOWN HWY. No.	LENGTH IN MILES "NOT UP TO STANDARD"
31	(0.22)
TOTAL	0.22

*The sections of the town highways listed above are legally Class 3, but have been deemed "Not Up To Standard" and are functionally Class 4 Town Highways



VERMONT GENERAL HIGHWAY MAP
Town of Woodbury

WASHINGTON COUNTY
 Transportation District #7
 Prepared by the
 Vermont Agency of Transportation
 Division of Policy, Planning and Intermodal Development
 in cooperation with
 U.S. Department of Transportation
 Federal Highway Administration



DISCLAIMER:
 The untraveled highways (laid-out town highways), discontinued highways, and legal trails herein are those of which the Agency of Transportation has record; others may exist.
 Highway and bridge data by the Agency of Transportation. Town short structures drawn from the VT CULVERTS (formerly VOBCIT) online database. All other data from the Vermont Center for Geographic Information. Only named streams shown.

FEDERAL CLASSIFICATION IDENTIFIER
 MA MINOR ARTERIAL
 MJC MAJOR COLLECTOR
 MNC MINOR COLLECTOR
 PA PRINCIPAL ARTERIAL

Vermont State Plane Coordinate System
 North American Datum of 1983
 SPCS_Zone_Identifier: 4400
 Geodetic Reference System 80
 4,000-meter grid, Easting - Northing