








# Woody Biomass Resources Map

## Key

-  Substations
-  3 Phase Power Lines
-  Transmission Lines
-  Major Roads
-  Lakes/Ponds
-  Rivers/Streams
-  Woody Biomass

## Methodology

This map shows areas of resource potential for woody biomass, i.e., locations where forested areas are. This map also considers various other conditions, such as ecological zones, that may impact the feasibility of renewable energy/alternative heating source. These conditions are referred to as constraints. This map does not include areas where other types of biomass, such as biomass from agricultural residue, could be grown/harvested.

This map was created as part of a Regional Energy Planning Initiative being conducted by the Bennington County Regional Commission, and the Vermont Public Service Department.

**Created:** December 2016 by CVRPC GIS.

